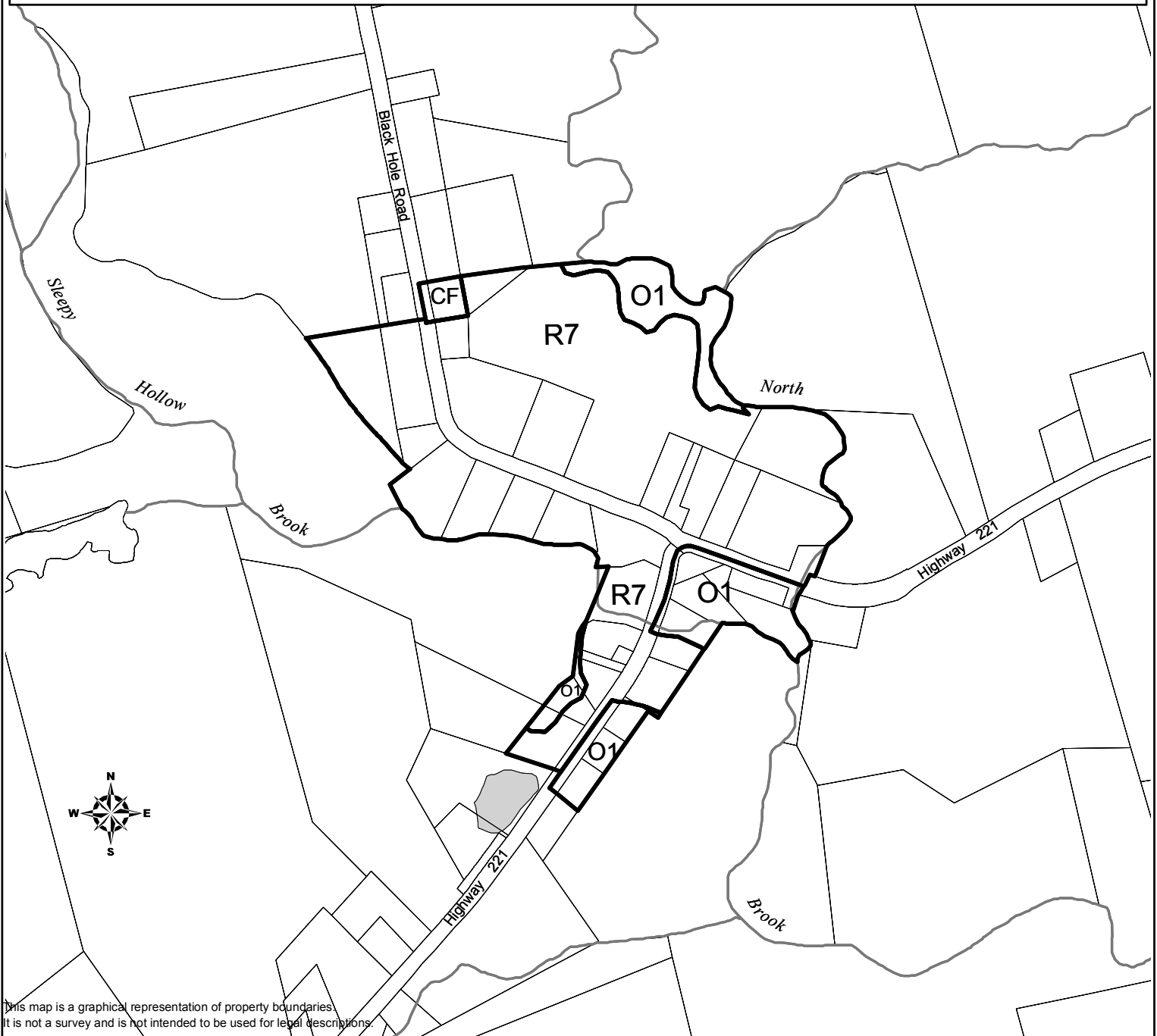


**HAMLETS
LAND USE BYLAW**

SHEFFIELD MILLS




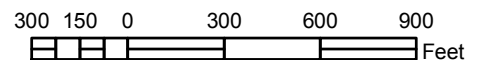
This map is a graphical representation of property boundaries. It is not a survey and is not intended to be used for legal descriptions.

Zoning

- R7 Hamlet Residential
- C10 Hamlet Commercial
- CF Community Facilities
- O1 Environmental Open Space

Approved on:

Amended to: March 2, 2006



Zone Boundaries Reconciled to Property Updates for Jan. 2010.

Source: Digital Property Files & 1:10,000 Digital Planimetric Files
 Department of Housing and Municipal Affairs
 N.S. Geomatics Centre, Amherst, N.S.

Schedule 13h